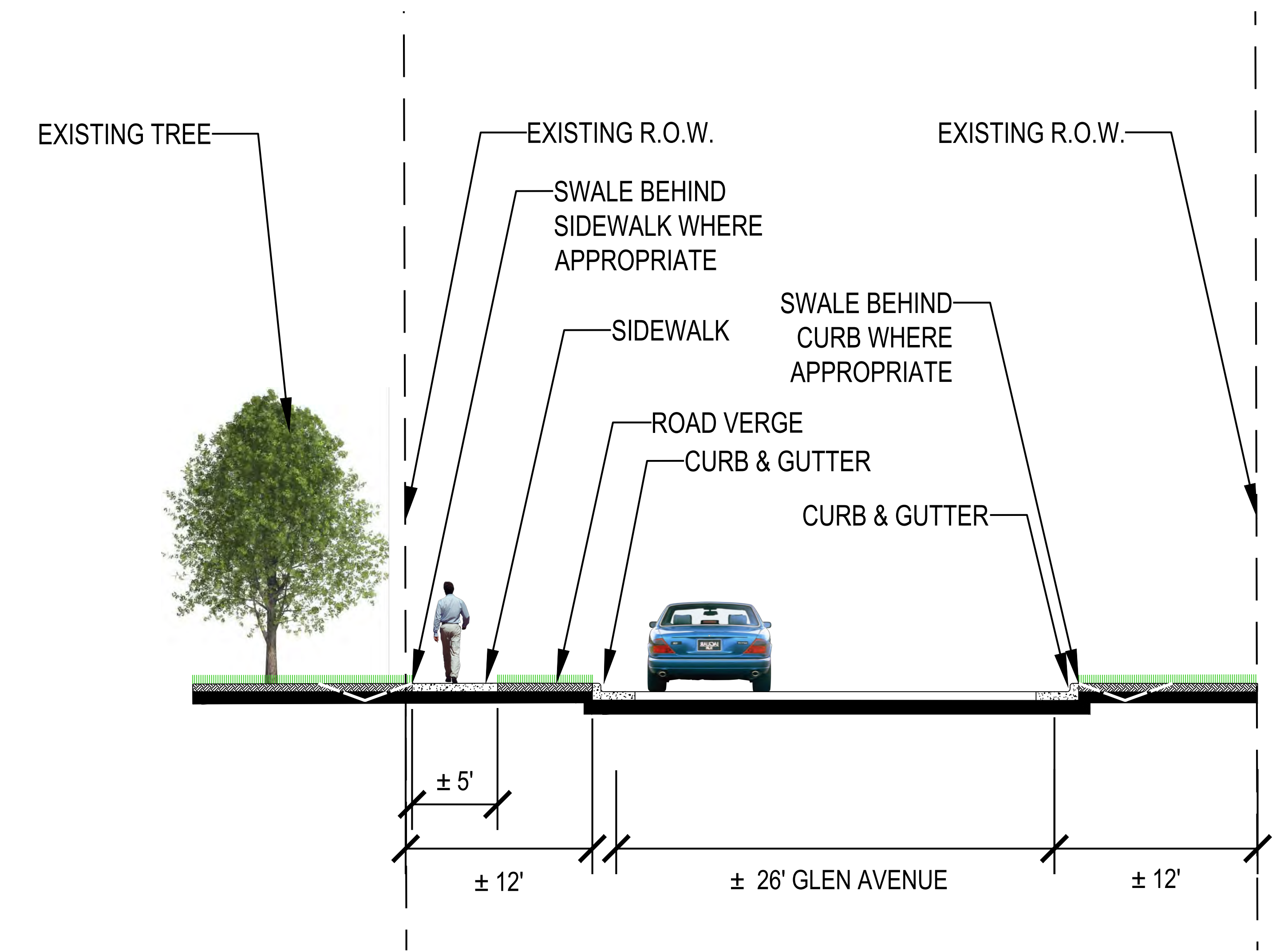


1 PLAN RENDERING
SCALE: 1"=30'

- LEGEND**
- LIMITS OF DISTURBANCE
 - EXISTING TREE TO REMAIN
 - ⊗ EXISTING TREE TO BE POTENTIALLY REMOVED
 - RIGHT OF WAY
 - POTENTIAL RAISED CROSSWALK W/ SIGNAGE



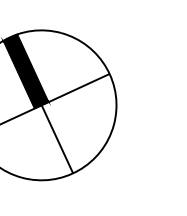
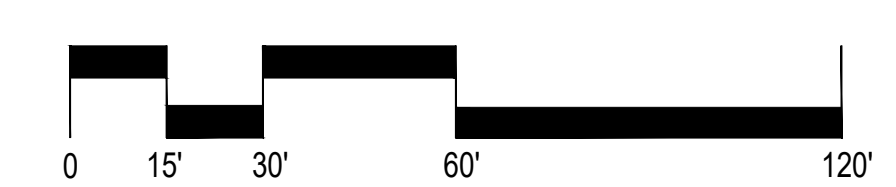
2 STREET SECTION (TYP.)
SCALE: 1"=5'

GLEN AVENUE STREET IMPROVEMENTS

OPTION A

GLEN AVENUE

TOWN OF VIENNA

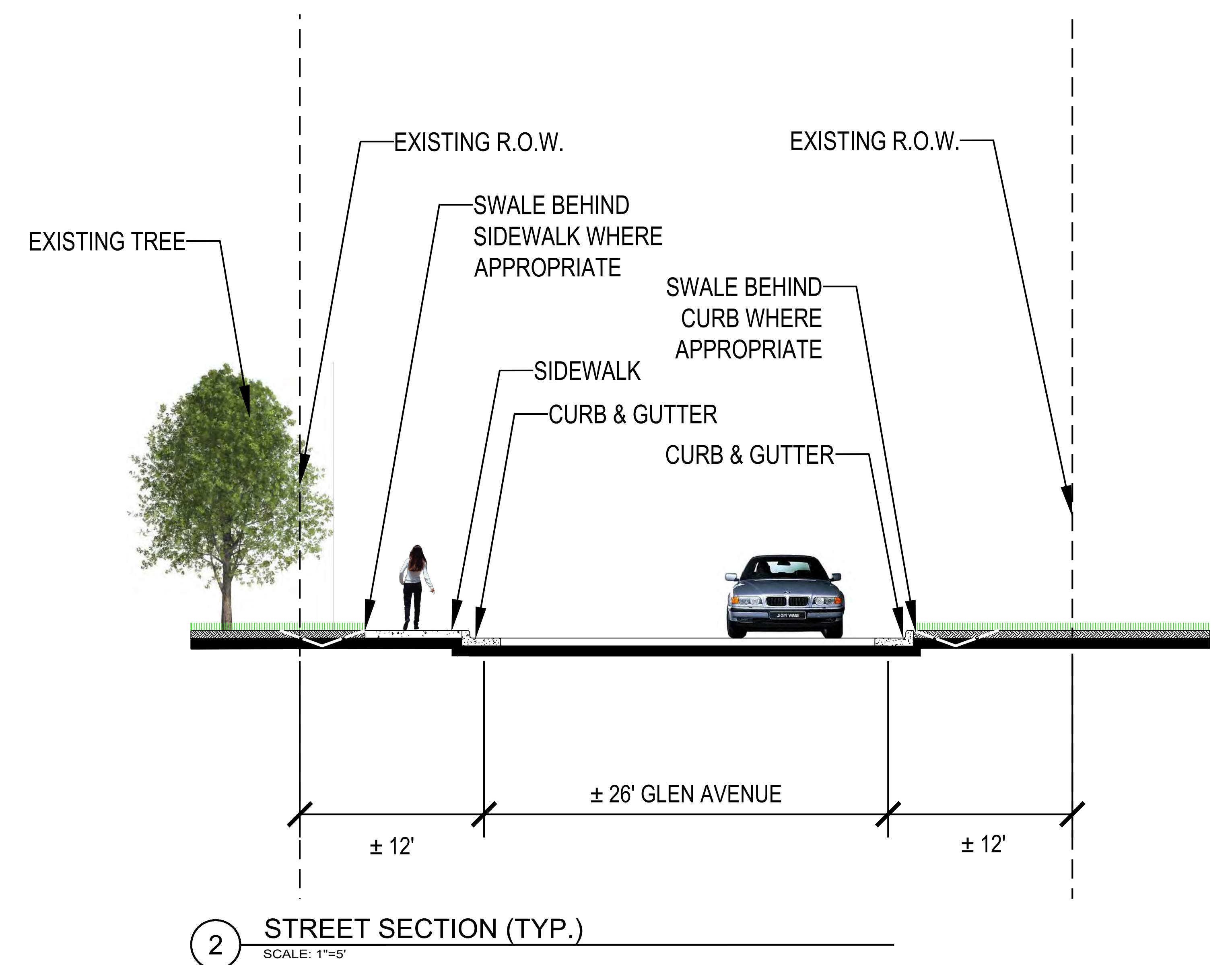


Scale: 1"=30'
MARCH 6, 2024



1 PLAN RENDERING
SCALE: 1"=30'

- LEGEND**
- LIMITS OF DISTURBANCE
 - EXISTING TREE TO REMAIN
 - ⊗ EXISTING TREE TO BE POTENTIALLY REMOVED
 - RIGHT OF WAY
 - POTENTIAL RAISED CROSSWALK W/ SIGNAGE

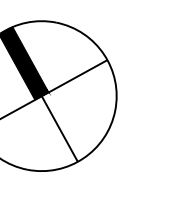
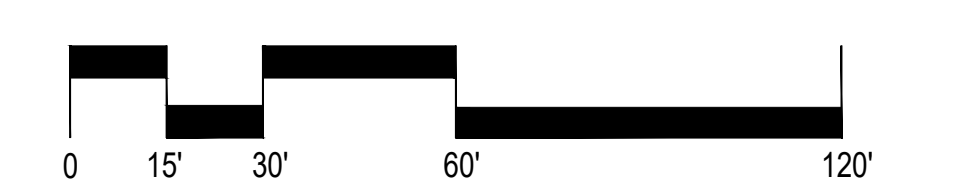


GLEN AVENUE STREET IMPROVEMENTS

OPTION B

GLEN AVENUE

TOWN OF VIENNA



Scale: 1"=30'
MARCH 6, 2024