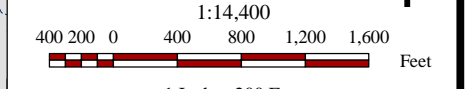




# TOWN OF VIENNA

## GEOGRAPHIC INFORMATION SYSTEMS



### Street Network

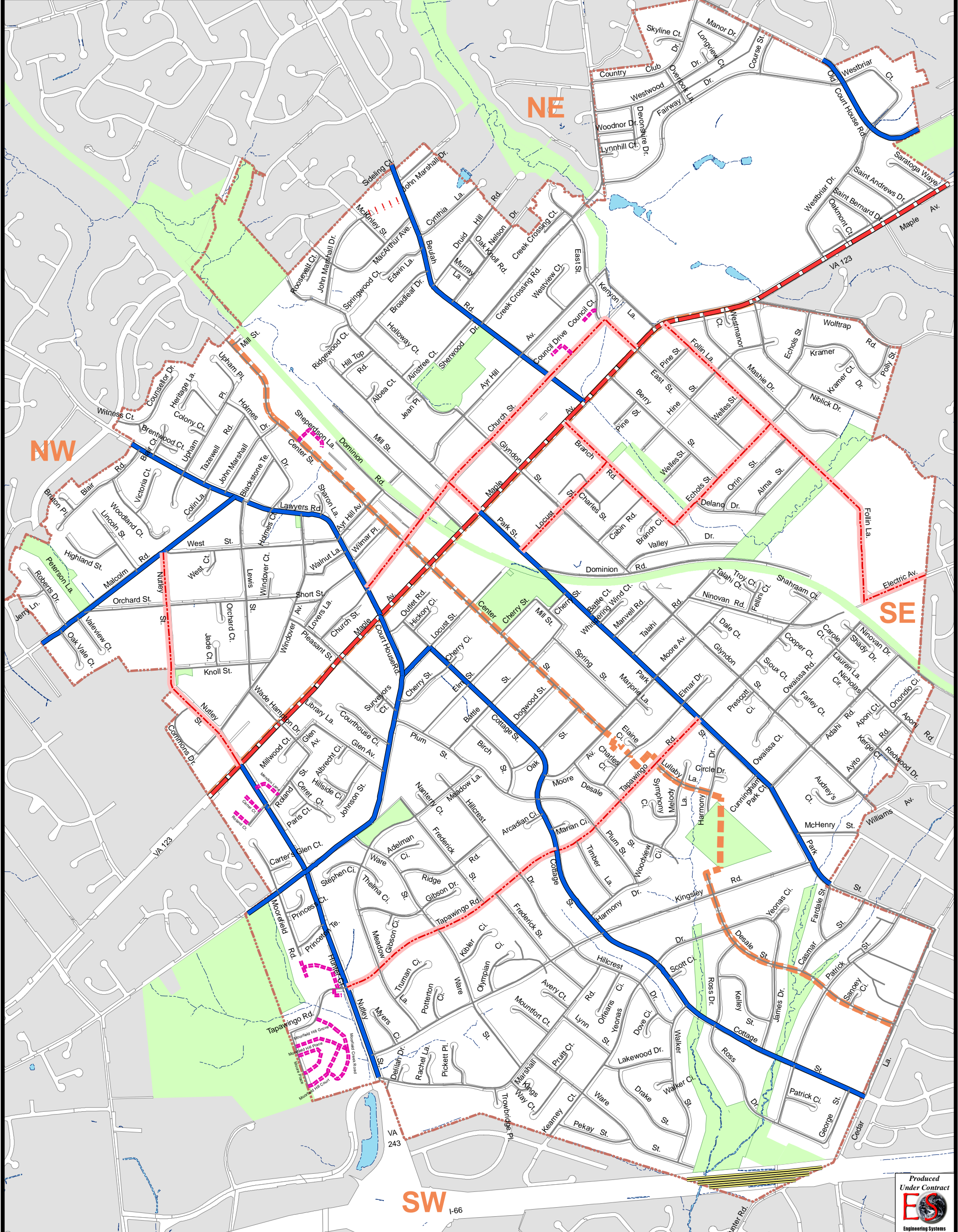
- Arterial Minor
- Arterial Principal
- Collector Street
- Future Street
- Interstate Highway
- Local
- Private Street

### Background

- Quadrant
- Boundary
- Right of Way
- Park

**Disclaimer:** The Town of Vienna, the County of Fairfax and Engineering Systems assumes no responsibility for losses if any, from the use of this map or any related data.

*Date Prepared: November 21, 2005*

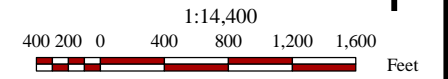




# TOWN OF VIENNA

## GEOGRAPHIC INFORMATION SYSTEMS

### Truck Routes



1 Inch = 200 Feet

Map # T-2

#### Truck Routes

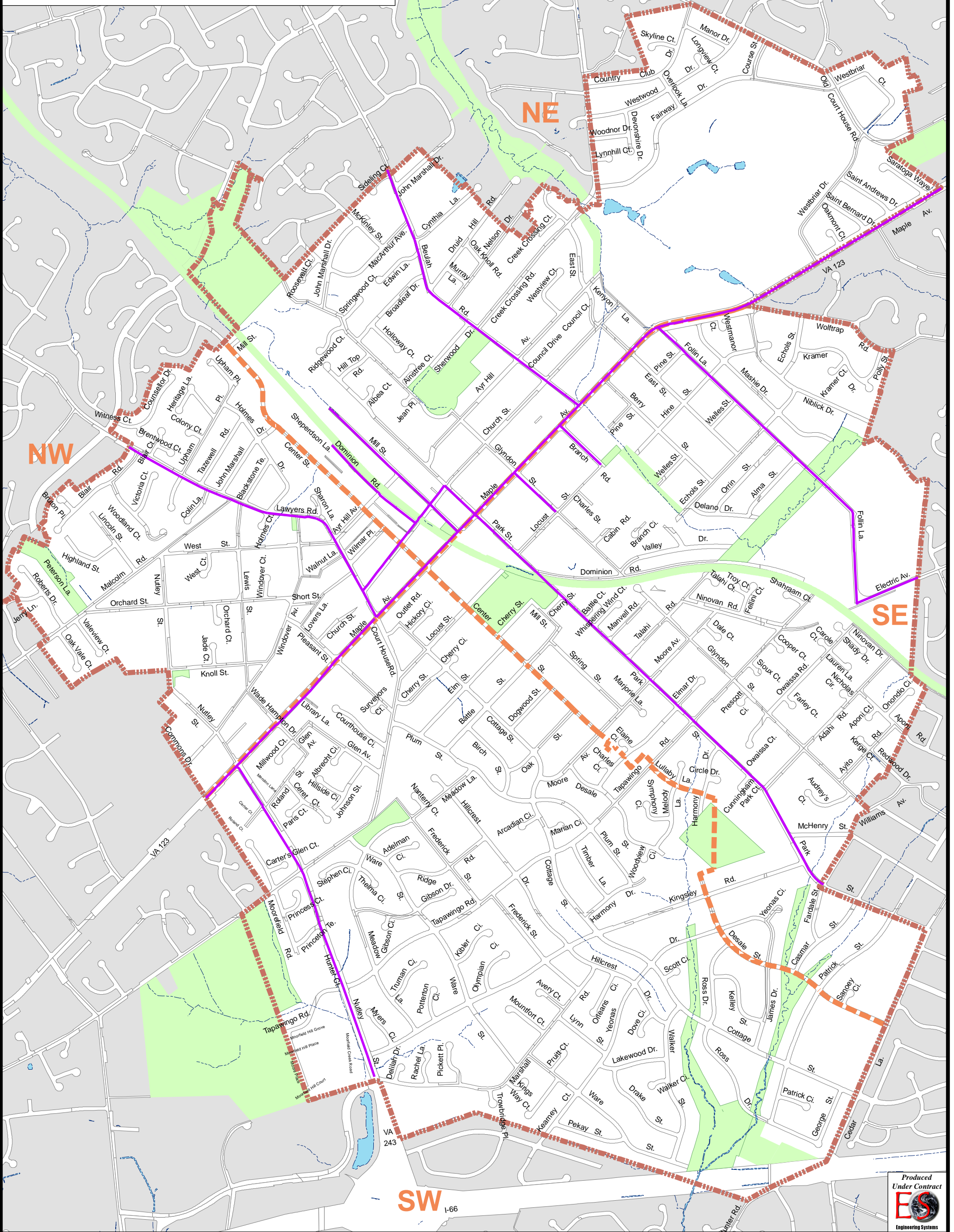
Designated Truck Routes from Sections 9-50 and 9-51 of Vienna Town Code

#### Background

- Quadrant
- Boundary
- Right of Way
- Park

**Disclaimer:** The Town of Vienna, the County of Fairfax and Engineering Systems assumes no responsibility for losses if any, from the use of this map or any related data.

*Date Prepared: November 21, 2005*





# TOWN OF VIENNA

## GEOGRAPHIC INFORMATION SYSTEMS

**Planning and Zoning Department**

Existing Walkway Inventory  
showing Schools and Churches

1:14,400

400 200 0 400 800 1,200 1,600 Feet

1 Inch = 200 Feet

Map # T - 3A

**Walkway Legend**

- Sidewalk
- One Side of Road
- W. & O. D. Trail (paved)

**Background**

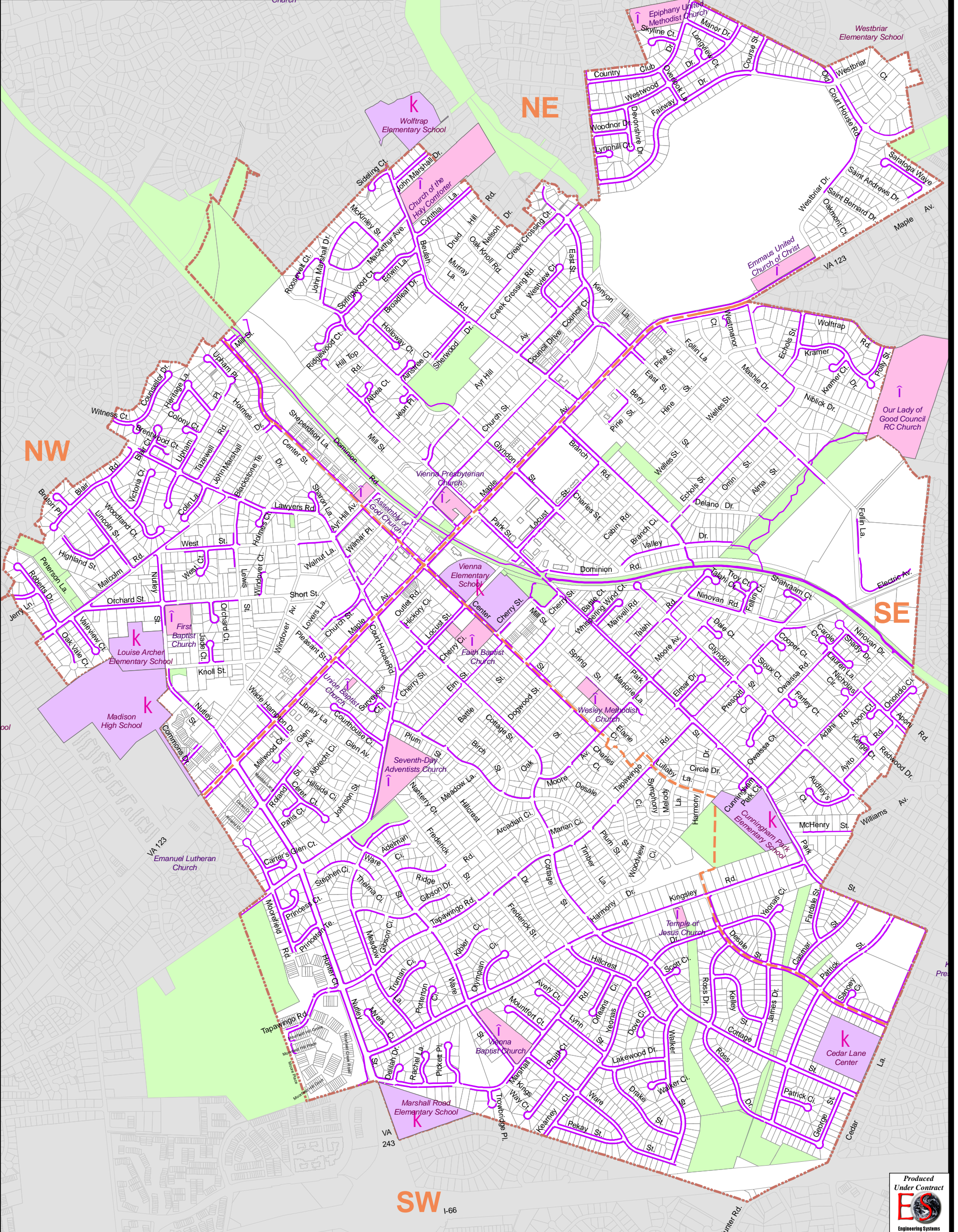
- Quadrant
- Boundary
- Right of Way
- Park
- Church
- School

**Points of Interest**

- Church
- School

**Disclaimer:** The Town of Vienna, the County of Fairfax and Engineering Systems assumes no responsibility for losses if any, from the use of this map or any related data.

*Date Prepared: June 8, 2006*





# TOWN OF VIENNA

## GEOGRAPHIC INFORMATION SYSTEMS

### Proposed Pedestrian Network

1:14,400  
400 200 0 400 800 1,200 1,600 Feet

1 Inch = 200 Feet

Map # T-4

#### Walkway Network

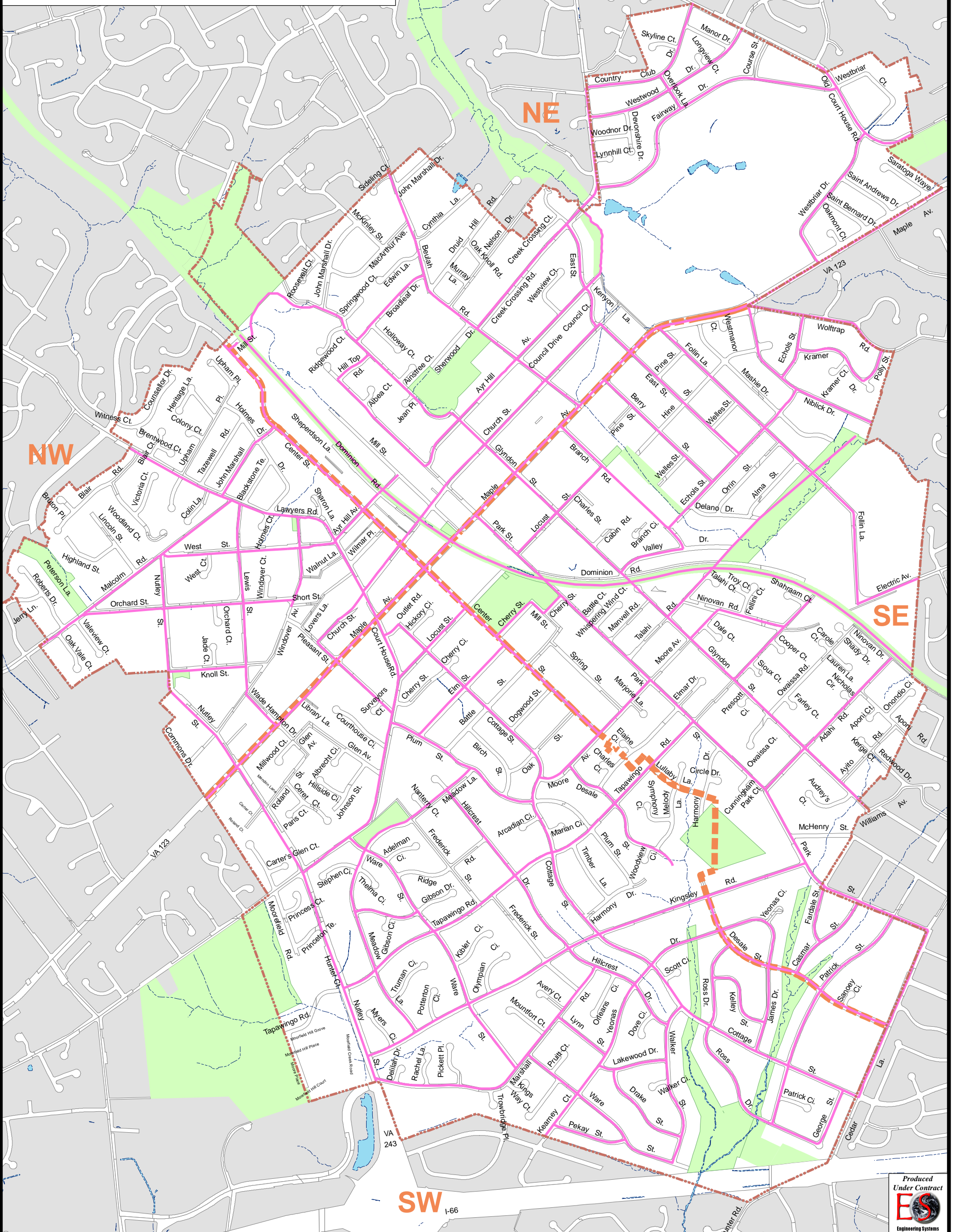
Proposed walkway on either one or both side of street

#### Background

Quadrant Boundary

Right of Way Park

**Disclaimer:** The Town of Vienna, the County of Fairfax and Engineering Systems assumes no responsibility for losses if any, from the use of this map or any related data.  
*Date Prepared: January 3, 2006*

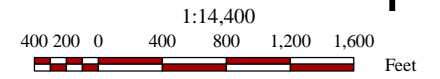




# TOWN OF VIENNA

## GEOGRAPHIC INFORMATION SYSTEMS

### Bus Routes



1 Inch = 200 Feet

Map # T-5

#### Bus Routes

- Roads with Bus Routes
- Fairfax Connector: 402, 403, 404
- MetroBus: 2A, 2B, 2C, 2G, 2W, 15K, 15L

#### Background

- Quadrant
- Boundary
- Right of Way
- Park

**Disclaimer:** The Town of Vienna, the County of Fairfax and Engineering Systems assumes no responsibility for losses if any, from the use of this map or any related data.

*Date Prepared: November 21, 2005*

