



TOWN OF VIENNA

GEOGRAPHIC INFORMATION SYSTEMS

Historic Areas Map

1:14,400
400 200 0 400 800 1,200 1,600 Feet

1 Inch = 200 Feet

Map # LU - 1

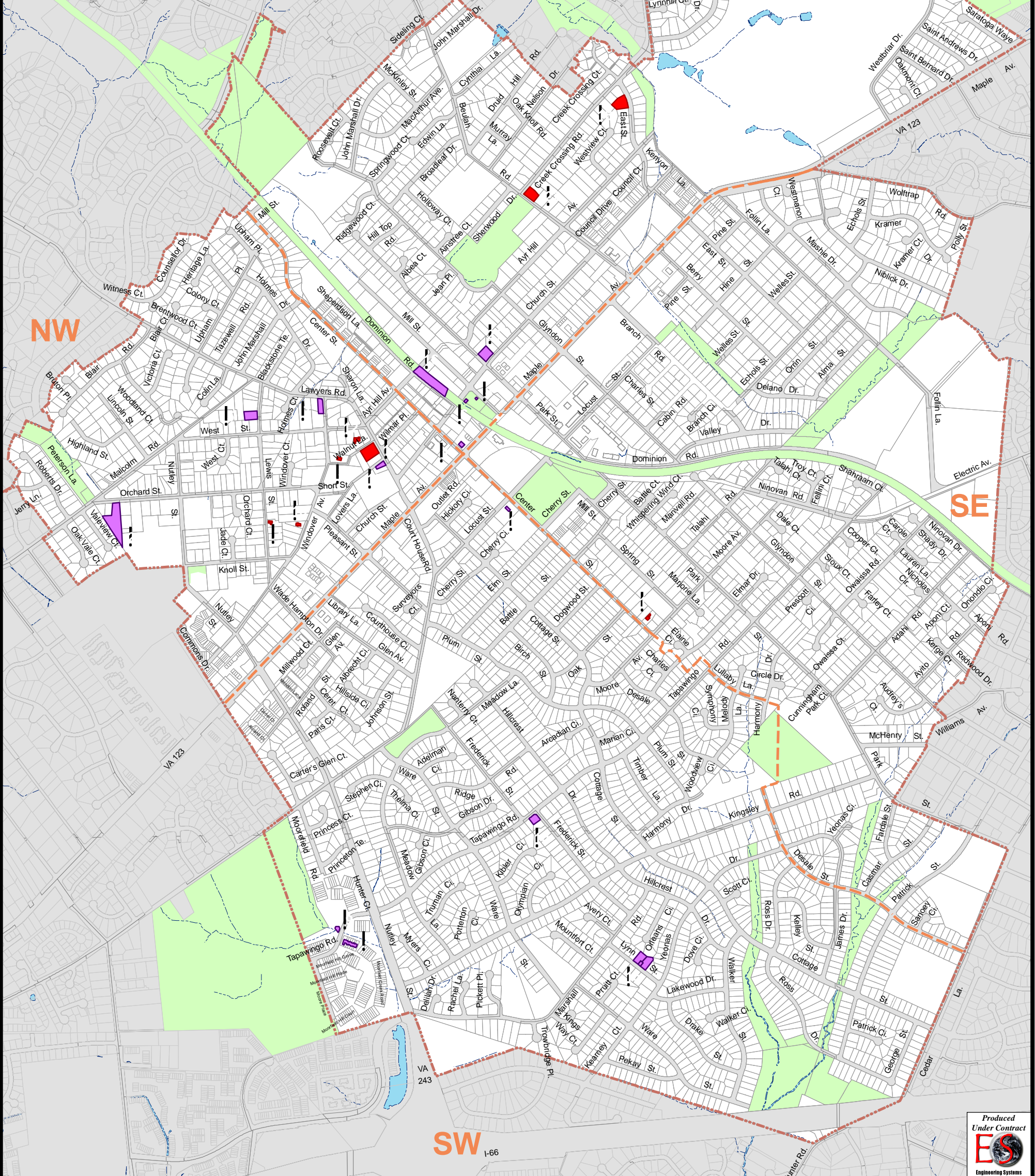
Historic Areas Legend

- | | | |
|---|---|---|
| 1 Money & King Funeral Home
171 Maple Avenue, W | 10 Broadwater Cemetery
Corner of Tapawingo Road and Frederick Street, SW | 19 Knights of Columbus
214 Lawyers Road, NW |
| 2 Private Residence
331 Lewis Street, NW | 11 Bowman House
211 Center Street, S | 20 Sons & Daughters Cemetery
552 Orchard Street, NW |
| 3 Private Residence
223 Walnut Lane, NW | 12 Private Residence
211 Walnut Lane, NW | 21 Joseph Berry House
200 Church Street, NE |
| 4 Moorefield House Site
900 Tapawingo Road, SW | 13 Private Residence
309 Windover Avenue, NW | 22 Private Residence
403 Creek Crossing Road, NE |
| 5 West End Cemetery
Lewis Street, NW | 14 Private Residence
720 Center Street, S | |
| 6 Freeman House
131 Church Street, NE | 15 Lynn Street Cemetery and Hunter Cemetery
1008 and 1010 Lynn Street, SW | |
| 7 Salisbury Spring
Corner of Lawyers Road and Windover Avenue, NW | 16 Vienna Railroad Station
231 Dominion Road, NE | |
| 8 Original Vienna Library
Mill Street, NE, between Church Street and Maple Avenue | 17 Private Residence
200 Walnut Lane, NW | |
| 9 Moorefield Cemetery
Tapawingo Road, SW | 18 Private Residence
308 East Street, NE | |

- | | | |
|----------|--------------------|-----------------------------------|
| Quadrant | TOV Parcel | Historic Area (Private Residence) |
| Boundary | Fairfax Co. Parcel | Historic Area (Other) |

Disclaimer: Date Prepared: November 21, 2005

The Town of Vienna, the County of Fairfax and Engineering Systems assumes no responsibility for losses if any, from the use of this map or any related data.



Produced Under Contract



TOWN OF VIENNA

GEOGRAPHIC INFORMATION SYSTEMS













Planning and Zoning Department

Landuse Patterns in Town

1:14,400
400 200 0 400 800 1,200 1,600 Feet

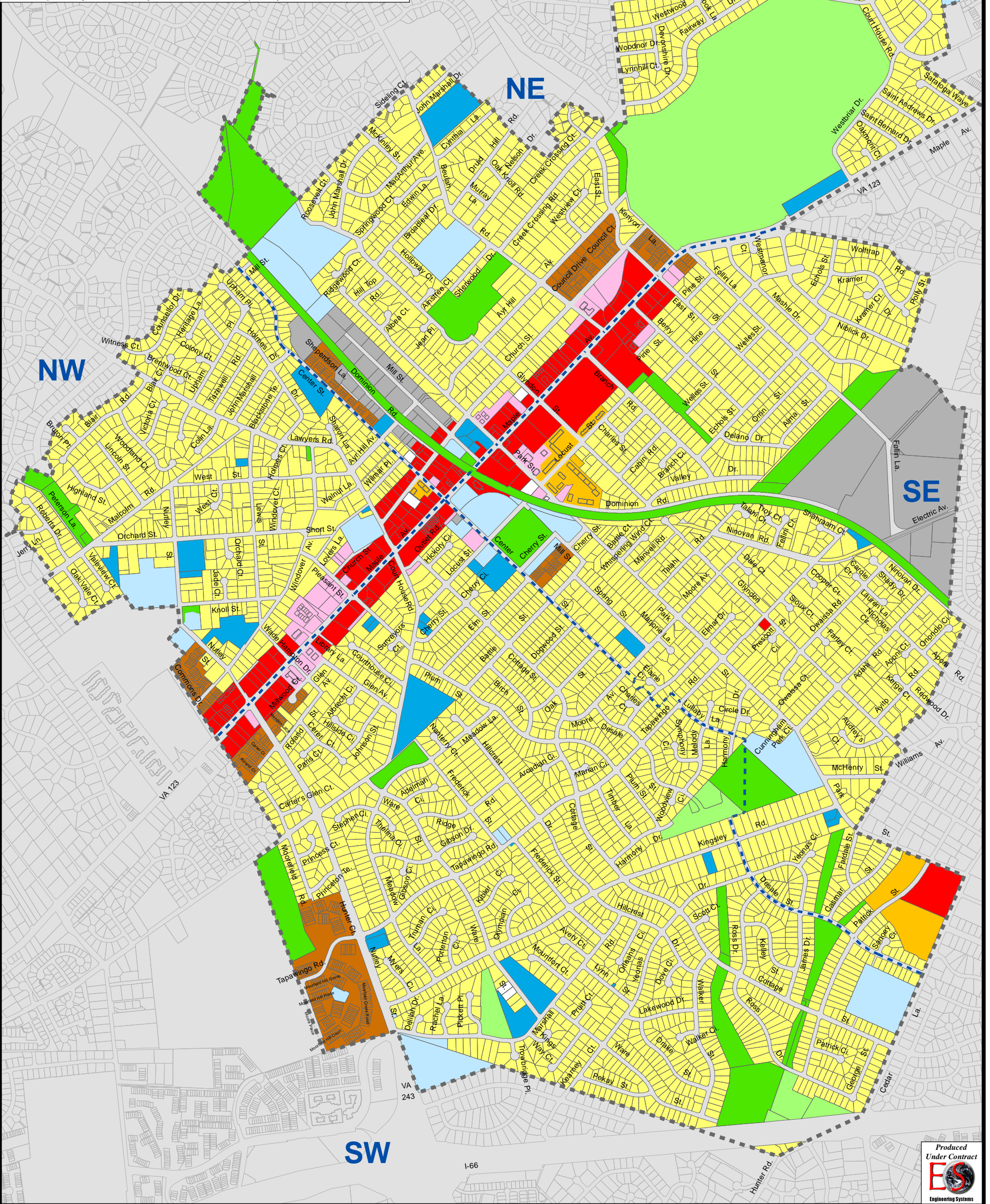
1 Inch = 200 Feet

Map # LU - 2

- | | | | |
|---|---------------------------|---|---------------|
|  | Town Boundary |  | Governmental |
|  | Public Park/Recreational |  | Industrial |
|  | Private Park/Recreational |  | Institutional |
|  | Townhouses |  | Multi-Family |
|  | Single-Family Detached |  | Offices |
|  | Other Commercial |  | Vacant |

Disclaimer: The Town of Vienna, the County of Fairfax and Engineering Systems assumes no responsibility for losses if any, from the use of this map or any related data.

Date Prepared: November 21, 2005





TOWN OF VIENNA

GEOGRAPHIC INFORMATION SYSTEMS

Planning and Zoning Department

Adjacent County Land Use

1:24,000
1,000 500 0 1,000 2,000 3,000 Feet

1 Inch = 2000 Feet

Map # LU-3

ZONE CODE

C-1	CIA	PDH-3	R-20	RS-12.5
C-2	CMP	PDH-30	R-3	RS-16
C-3	I-3	PDH-4	R-4	RTH
C-4	I-4	PDH-40	R-5	T
C-5	I-5	PDH-5	R-8	
C-6	PDC	PRM	R-C	
C-7	PDH-12	R-1	R-E	
C-8	PDH-2	R-12	RM-2	
C-M	PDH-20	R-2	RS-10	

Disclaimer: The Town of Vienna, the County of Fairfax and Engineering Systems assumes no responsibility for losses if any, from the use of this map or any related data.

Date Prepared: November 21, 2005

